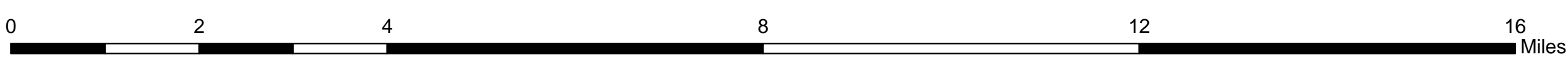



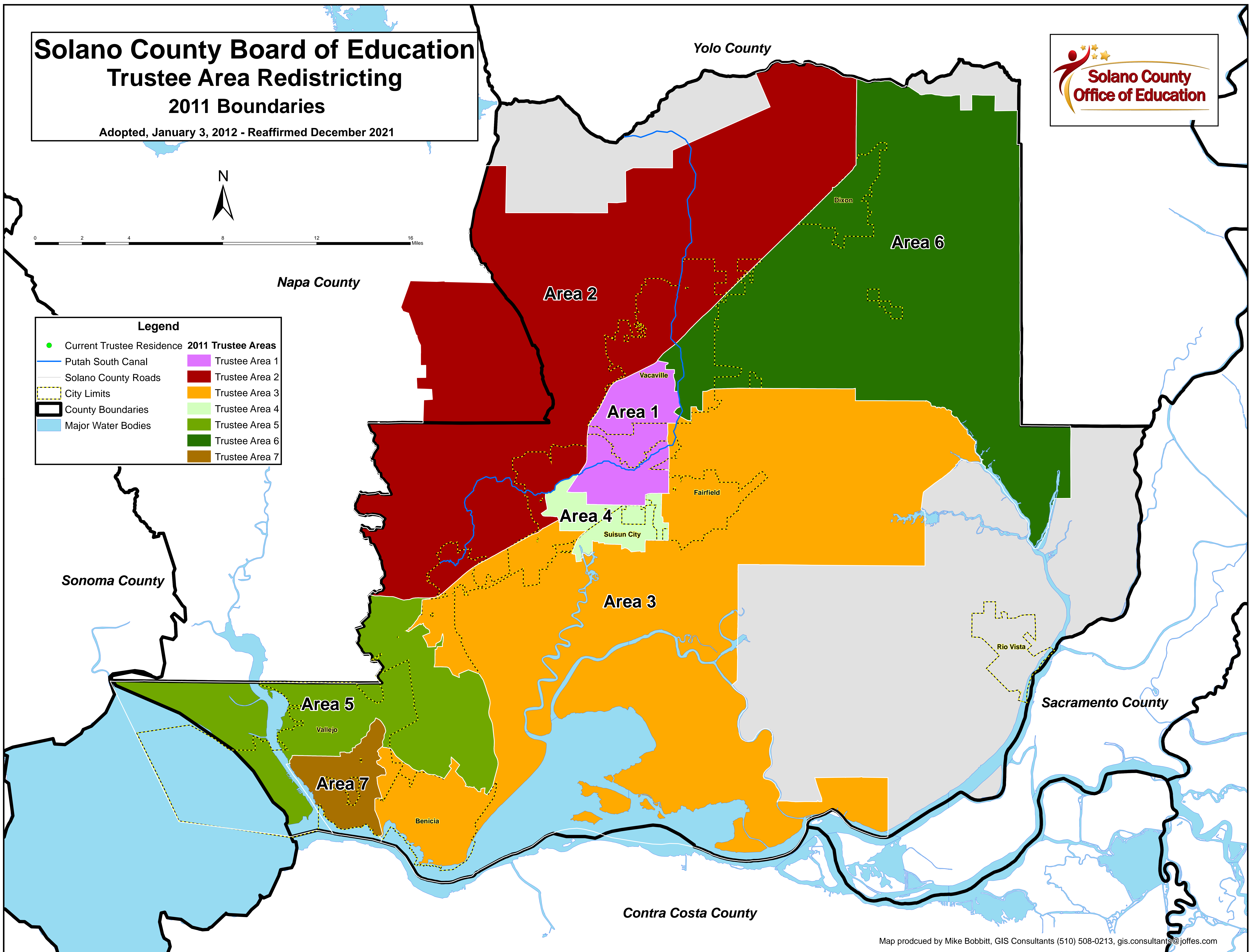
# Solano County Board of Education Trustee Area Redistricting 2011 Boundaries

Adopted, January 3, 2012 - Reaffirmed December 2021



**Legend**

● Current Trustee Residence	<b>2011 Trustee Areas</b>
— Putah South Canal	Trustee Area 1
— Solano County Roads	Trustee Area 2
- - - City Limits	Trustee Area 3
▭ County Boundaries	Trustee Area 4
▭ Major Water Bodies	Trustee Area 5
	Trustee Area 6
	Trustee Area 7



Solano County Board of Education  
**GENERAL DESCRIPTION OF BOUNDARIES**  
*(Valid beginning November 26, 2016, for Trustee Area 1.)*

**Trustee Area 1**

Beginning at the intersection of Elmira Rd. and I-80 (eastern-northbound lanes), proceed in a southwest direction along I-80 to the Air Base Parkway.

Continue eastward along Air Base Parkway to the North Texas St.

Continue southward along N. Texas St. to E. Tabor Ave.

Continue eastward along E. Tabor Ave. to Walters Rd.

Continue northward along Walters Rd. to Air Base Parkway.

Continue eastward along Air Base Parkway to Peabody Rd.

Continue northward along Peabody Rd. approximately 15,700 feet (3 miles) to the Vacaville city boundary. This boundary extends due west from the Putah South canal (E-W direction) to the east of Peabody Rd.

Continue eastward along the Vacaville city boundary to the Putah South canal in a general N-S direction.

Continue northeastward along the western edge of the canal to Foxboro Parkway.

Continue northwestward along Foxboro Parkway to Youngsdale Dr.

Continue northeastward along Youngsdale Dr. to the Putah South canal approximately 160 ft. past Marna Dr.

Continue northwestward then northward along the western edge of the canal to Alamo Dr.

Continue westward along Alamo Dr. to Tulare Dr.

Continue northward along Tulare Dr. to Marshall Rd.

Continue eastward along Marshall Rd. to Berryessa Dr.

Continue northward, then westward along Berryessa Dr. to Shasta Dr.

Continue northward along Shasta Dr. to Elmira Rd.

Continue westward along Elmira Rd. to I-80, the point of beginning.

Solano County Board of Education  
**GENERAL DESCRIPTION OF BOUNDARIES**  
(Valid beginning November 26, 2016, for Trustee Area 2.)

**Trustee Area 2**

Beginning at the intersection of Elmira Rd. and I-80 (eastern-northbound lanes), proceed in a southwest direction along I-80 approximately 6.4 miles (33,800 ft.) to the Putah South canal.

Continue westward, then southwest along the northern bank of the canal to the bridge at Capitola Way. Continue southward along Capitola Way, it turns southwestward and becomes Woodcreek Dr.; continue to Oliver Rd.

Continue southeastward along Oliver Rd. to Travis Blvd.

Continue eastward along Travis Blvd to 2nd St.

Continue southeastward along 2nd St. to the Fairfield Linear Park.

Continue southwestward along the Fairfield Linear Park to I-80.

Continue southward along I-80 (eastern-northbound lanes) approximately 360 ft. to Rockville Rd. overpass, then continue southward along I-80 (western-southbound lanes) to the Hwy 12 W off-ramp.

Continue westward along Hwy 12 (Jameson Canyon Rd.) to the Solano County boundary.

Continue northward along the Solano County boundary (according to the description, as follows, of the Fairfield-Suisun Unified School District boundary, which includes part of Napa County) "to a point on the Napa – Solano County boundary that bears North 32°11'10" East 597.81 feet from Station Number SN-21 as shown on the Record of Survey, filed in Book 17 of Surveys, Page 17, Solano County Records; said point is also located in Section 28, Township 4 North, Range 3 West, M.D.B. & M.; thence from said point of beginning, northerly and easterly along said county boundary to the south quarter corner of Section 35, Township 6 North, Range 3 West, M.D.B. & M.; thence north to the north quarter corner of said Section 35; thence east along the south line of said Section 26 to a point which bears West 771.13 feet from the southeast corner of said Section 26; thence North 1725.93 feet; thence East 123.88 feet; thence North 708.57 feet; thence West 3196.80 feet; thence North 2128.93 feet, more or less, to the south line of Parcel 2 as it is shown in Book 17 of Parcel Maps, Page 1, Map No. 4250, Napa County Records; thence along the southerly boundary of Parcels 2 and 1, as shown on said Map No. 4250, North 82°26' East 1510.98 feet and South 66° 45' East 74 feet, more or less, to the intersection of the southerly line of Parcel 1 and centerline of Section 26; thence North along the centerline of said Section 26 and Section 23 to the center of Section 23 of said township; thence west along the south boundary of the Chimiles Rancho to the west boundary of the lands of J. W. Reans; thence northerly along the west boundary of the land of said Reams and the west boundary of the Coombs and Coghlan tract of land to the north boundary of Township 6 North, Range 3 West, M.D.B. & M.; thence East along said township boundary and the north boundary of Township 6 North, Range 2 West, M.D.B. & M. to the west boundary of Solano County."

Continue northerly along the Solano County boundary (according to the description, as follows, of the Vacaville Unified School District boundary) to its "intersection with the north line of Section 8, T7N, R2W; thence east to the Northeast corner of said section 8; thence south 2 miles along the Section line between Sections 8, 9, and 16, 17 to the southeast corner of Section 17; thence east along the north line of Sections 21, 22, 23, 24 and a fraction of Section 19, Township 7 North, Range 1 West, M.D.B. & M. to the southeast corner of Lot 76 of "The Early Zone Fruit Farm" Subdivision; thence north along the east line of Lots 76, 75, 74, and 73 to the northeast corner of Lot 73; thence east along the south line of Lots 72, 54, and 53 to the southeast corner of Lot 53 of said Early Zone Fruit Farm; thence north about 1 and ¼ miles to the south line of Rancho Rio de Los Potos; thence in a northerly direction along the south line of said Rancho about 30 chains to its intersection with the north line of Section 8, Township 7 North, Range 1 West; thence east about 1 and ¾ miles along the north line of Sections 8 and 9 to the northeast corner of said Section 9."

**Solano County Board of Education**  
GENERAL DESCRIPTION OF BOUNDARIES  
(Valid beginning November 26, 2016, for Trustee Area 2.)

**Trustee Area 2** (Continued)

Continue North (according to the description, as follows, of the Dixon Unified School District boundary)  
"along the West boundary of Rancho Los Putos to its intersection with the South Line of Rancho Rio de Los Putos; thence in a Northeasterly direction following the south line of Rancho Rio de Los Putos to the Southwest corner of Lot 33 of the McMahon Subdivision; thence along the West line of said subdivision, Northwesterly to the County Boundary in the center of Putah Creek; thence in an Easterly direction along said boundary to its intersection with the Putah Canal; thence following the center line of the Putah Canal easterly."

Continue eastward along the Putah Canal (approximately 4.2 miles, 22,200 ft.) to its intersection with a northward extension of Curry Rd.

Continue southward along Curry Rd. to the I-80 onramp going south.

Continue southwest along I-80 (western-southbound lanes) to the Mason Rd. - Elmira Rd. overpass; proceed to the eastern-northbound lanes, the point of beginning.

Solano County Board of Education  
**GENERAL DESCRIPTION OF BOUNDARIES**  
(Valid beginning November 29, 2014, for Trustee Area 3.)

**Trustee Area 3**

Beginning at the intersection of the Fairfield Linear Park and 2nd St., proceed in a southeasterly direction along 2nd St. to W. Texas St.

Continue eastward along W. Texas St. to the easternmost mid-point of the street's curve northward into N. Texas St.

From that mid-point, continue in a southeast direction approximately 150 feet to a railroad track.

Continue southwestward along the railroad track to Cordelia St. This coincides with the Suisun City boundary.

Continue in an easterly direction along the Suisun City boundary to Peterson Rd.

Continue eastward along Peterson Rd. (it becomes Scandia Rd.) to the Fairfield city boundary line adjacent to Travis Air Force Base.

Continue northward along the Fairfield city boundary to Air Base Parkway.

Continue eastward along Air Base Parkway to Peabody Rd.

Continue northward along Peabody Rd. approximately 15,700 feet (3 miles) to the Vacaville city boundary. This boundary extends due west from the Putah South canal (E-W direction) to the east of Peabody Rd.

Continue eastward along the Vacaville city boundary to the Putah South canal in a general N-S direction.

Continue northeastward along the western edge of the canal to Foxboro Parkway.

Continue southeastward along Foxboro Parkway to Nut Tree Rd.

Continue northward along Nut Tree Rd. to Cogburn Ave.

Continue eastward along Cogburn Ave. to Newcastle Dr.

Continue southeastward along Newcastle Dr. to Vanden Rd.

Continue northward along Vanden Rd to Alamo Dr.

Continue eastward along Alamo Dr. (it changes name to Fry Rd. after crossing Leisure Town Rd.) to State Rte. 113 (Rio Dixon Rd.).

Continue southward along State Rte. 113 to Maine Prairie Rd.

Continue eastward along Maine Prairie Rd. to Norton Rd.

Continue northward along Norton Rd. approximately 140 ft. to Hoss Slough.

Continue southeastward along Hoss Slough to the junction of Cache Slough and Maine Prairie Slough (according to the description, as follows, of the Dixon Unified School District boundary), "thence up (westerly) the Maine Prairie Slough to Hastings Cut; thence Southwesterly along said Cut to Linda Slough; thence down Linda Slough about 1/8 mile to Eastern section line of Section 20, Township 5 North, Range 2 East; thence South about ¼ mile to the Southeast corner of said Section 20."

Continue (according to the description, as follows, of the Fairfield-Suisun Unified School District boundary) "South 2 miles to the southeast corner of Section 32, said township (Township 5 North, Range 2 East, M.D.B. & M.); thence West 8 miles to the northeast corner of Section 1, Township 4 North, Range 1 West, M.D.B. & M.; thence south along section lines to the southeast corner of Section 25, Township 4 North, Range 1 West; thence West about 3/8 mile to the Montezuma Slough; thence southeasterly along said slough to its intersection with the north line of Section 29, Township 3 North, Range 1 East, M.D.B. & M.; thence easterly about 2 miles along Section lines to the center of County Road 68; thence northerly about one mile along the centerline of County Road 68 to a point on the north line Section 22, Township 3 North, Range 1 East; thence East along Section lines about 3.2 miles to the north quarter corner of Section 19, Township 3 North, Range 2 East; thence southerly about 2.4 miles along quarter section lines to the boundary line between Solano county and Sacramento County; thence westerly along said boundary and continuing westerly along the boundary between Solano County and Contra Costa County to its intersection with the boundary between Vallejo-Benicia City boundary."

Solano County Board of Education  
**GENERAL DESCRIPTION OF BOUNDARIES**  
(Valid beginning November 29, 2014, for Trustee Area 3.)

**Trustee Area 3** (Continued)

Continue northward along the Vallejo-Benicia City boundary to Benicia Rd.  
Continue eastward along Benicia Rd. to Columbus Parkway.  
Continue northward along Columbus Parkway to Regents Park Dr.  
Continue eastward along Regents Park Dr. to Devonshire St.  
Continue northward along Devonshire St. to Georgia St.  
Continue southwestward along Georgia St. to Southport Way.  
Continue northwestward along Southport Way to Ascot Parkway.  
Continue northwestward along Ascot Parkway to Columbus Parkway.  
Continue northeastward along Columbus Parkway to Lake Herman Rd.  
Continue southeastward along Lake Herman Rd. approximately 3.1 miles (16,560 ft.) to the intersection of Lake Herman Rd. with the Benicia city boundary.  
Continue southeastward along the Benicia city boundary to I-680 (Luther E. Gibson freeway).  
Continue northward (western-southbound lanes) along I-680 to the Fairfield city boundary.  
Continue westward and northward along the Fairfield city boundary to Red Top Rd.  
Continue northward along Red Top Rd. to Jameson Canyon Rd. (Hwy 12).  
Continue eastward along Jameson Canyon Rd (Hwy 12) as it becomes the off-ramp for the western-southbound lanes of I-80.  
Continue northward along I-80 to the Rockville Rd. overpass, then continue northward along the eastern-northbound lanes of I-80, approximately 360 ft. to the Fairfield Linear Park.  
Continue northeastward along the Fairfield Linear Park to 2nd St. the point of beginning.

Solano County Board of Education  
**GENERAL DESCRIPTION OF BOUNDARIES**  
*(Valid beginning November 29, 2014, for Trustee Area 4.)*

**Trustee Area 4**

Beginning at the intersection of the Fairfield Linear Park and 2nd St., proceed in a southeasterly direction along 2nd St. to W. Texas St.  
Continue eastward along W. Texas St. to the easternmost mid-point of the street's curve northward into N. Texas St.  
From that mid-point, continue in a southeast direction approximately 150 feet to a railroad track.  
Continue southwestward along the railroad track to Cordelia St. This coincides with the Suisun City boundary.  
Continue in an easterly direction along the Suisun City boundary to Peterson Rd.  
Continue eastward along Peterson Rd. (it becomes Scandia Rd.) to the Fairfield city boundary line, adjacent to Travis Air Force Base.  
Continue northward along the Fairfield city boundary to Air Base Parkway.  
Continue westward along Air Base Parkway to Walters Rd.  
Continue southward along Walters Rd. to E. Tabor Ave.  
Continue westward along E. Tabor Ave. to N. Texas St.  
Continue northward along N. Texas St. to Air Base Parkway.  
Continue westward along Air Base Parkway to I-80.  
Continue northeast on I-80 approximately 0.9 miles (4,700 ft.) to the Putah South canal.  
Continue westward, then southwest along the northern bank of the canal to the bridge at Capitola Way.  
Continue southward along Capitola Way (it turns southwestward and becomes Woodcreek Dr.), continue to Oliver Rd.  
Continue southeastward along Oliver Rd. to Travis Blvd.  
Continue eastward along Travis Blvd to 2nd St.  
Continue southeastward along 2nd St. to the Fairfield Linear Park, the point of beginning.

**Solano County Board of Education**  
GENERAL DESCRIPTION OF BOUNDARIES

**Trustee Area 5**

Beginning at the intersection of Columbus Parkway and Lake Herman Rd., proceed southeastward along Lake Herman Rd. approximately 3.1 miles (16,560 ft.) to the intersection of Lake Herman Rd. with the Benicia city boundary, where the boundary line turns north of Lake Herman Rd.

Continue southeastward along the Benicia city boundary to I-680 (Luther E. Gibson freeway).

Continue northward along I-680 (western-southbound lanes) to the Fairfield city boundary.

Continue westward and northward along the Fairfield city boundary to Red Top Rd.

Continue northward along Red Top Rd. to Jameson Canyon Rd. (Hwy 12).

Continue westward along Jameson Canyon Rd. (Hwy 12) to the Solano County boundary.

Continue southward, then westward along the Solano County boundary to the westernmost tip of the county, then continue southeastward, then southward along the Solano County boundary, to a point south of Mare Island midway in the Carquinez Strait; then continue eastward along the Solano County boundary, approximately 1.2 miles (6,400 ft.), then northward approximately 2.3 miles (12,300 ft.) to the middle of the water channel between Mare Island and Vallejo; then continue northwestward up the channel to a point that is the extension of Florida St. into the channel; then continue eastward to the intersection of Florida St. and Mare Island Way.

Continue northeastward along Mare Island Way to Tennessee St.

Continue eastward along Tennessee St. to Lassen St.

Continue northward along Lassen St. to Henry St.

Continue eastward along Henry St. to Hale St.

Continue northward along Hale St. to Woodvale Ct.

Continue eastward along Woodvale Ct. to Woodson Way.

Continue northward then eastward along Woodson Way to Oakwood Ave.

Continue northward along Oakwood Ave. to Redwood Parkway.

Continue northeastward along Redwood Parkway to Columbus Parkway.

Continue southeastward then southward along Columbus Parkway to Lake Herman Rd, the point of beginning.



Solano County Board of Education  
**GENERAL DESCRIPTION OF BOUNDARIES**  
(Valid beginning November 29, 2014, for Trustee Area 6.)

**Trustee Area 6**

Beginning at the intersection of Elmira Rd. and I-80 (eastern-northbound lanes), proceed to the western-southbound lanes and continue northeastward to Curry Rd.

Continue northward along Curry Rd., extending the road into the Putah Canal.

Continue following the center line of the Putah Canal easterly (according to the description, as follows, of the Dixon Unified School District boundary) to its intersection with the "North quarter-section corner of Section 27, Township 8 North, Range 2 East; thence South to center of said Section 27 and East to the quarter-section corner between Sections 27 and 26, said Township; thence North about ½ mile to the center of Putah Canal and South line of Section 23, said Township thence Easterly along said South line of Section 23 and center of canal to the corner common to Sections 23; 24, 25, and 26, Township 8 North, Range 2 East, MDB&M in the center of the Putah Canal; thence South to the line between the lands of C. Burnett and Hugh Ross; thence East along said line to the County boundary, thence South following said County boundary to the Southeast corner of Section 36, Township 6 North, Range 2 East; thence East along said County boundary 2 miles to the Northeast corner of Section 5, Township 5, Range 3 East; thence South 3 miles to the Northeast corner of Section 20 in said Township; thence West ½ mile to the middle of Prospect Slough; thence down same 2-1/2 miles to its junction with Cache and Prospect Sloughs; thence along the center of Cache Slough Northerly about 4-1/2 miles to the junction of the Maine Prairie Slough and the Hoss Slough."

Continue northwestward up the Hoss Slough to Norton Rd.

Continue southward along Norton Rd approximately 140 ft. to Maine Prairie Rd.

Continue westward along Maine Prairie Rd. to State Rte. 113 (Rio Dixon Rd.).

Continue northward along State Rte. 113 to Fry Rd.

Continue westward along Fry Rd. (it changes name to Alamo Dr. after crossing Leisure Town Rd.) to Vanden Rd.

Continue southward along Vanden Rd. to Newcastle Dr.

Continue northwestward along Newcastle Dr. to Cogburn Way.

Continue westward along Cogburn Way to Nut Tree Rd.

Continue southward along Nut Tree Rd. to Foxboro Parkway.

Continue northwestward along Foxboro Parkway to Youngsdale Dr.

Continue northeastward along Youngsdale Dr. to Putah South canal, approximately 160 ft. past Marna Dr.

Continue northwestward then northward along the western edge of the canal to Alamo Dr.

Continue westward along Alamo Dr. to Tulare Dr.

Continue northward along Tulare Dr. to Marshall Rd.

Continue eastward along Marshall Rd. to Berryessa Dr.

Continue northward, then westward along Berryessa Dr. to Shasta Dr.

Continue northward along Shasta Dr. to Elmira Rd.

Continue westward along Elmira Rd. to I-80, the point of beginning.

Solano County Board of Education  
**GENERAL DESCRIPTION OF BOUNDARIES**  
*(Valid beginning November 26, 2016, for Trustee Area 7.)*

**Trustee Area 7**

Beginning at the intersection of Columbus Parkway and Lake Herman Rd, proceed southwestward along Columbus Parkway to Ascot Parkway.  
Continue southeastward along Ascot Parkway to Southport Way.  
Continue southwestward then southward along Southport Way to Georgia St.  
Continue northeastward along Georgia St. to Devonshire St.  
Continue southeastward then southward along Devonshire St. to Regents Park Dr.  
Continue westward along Regents Park Dr. to Columbus Parkway.  
Continue southward along Columbus Parkway to Benicia Rd.  
Continue westward along Benicia Rd to a point intersecting a northward extension of the Benicia-Vallejo City boundary.  
Continue southward along the Benicia-Vallejo City boundary extending to the Solano County Boundary in the Carquinez Strait.  
Continue westward along the Solano County Boundary approximately 2.4 miles, then northwestward up the water channel between Mare Island and Vallejo.  
Continue northwestward up the channel to a point that is the extension of Florida St. into the channel; then continue eastward to the intersection of Florida St. and Mare Island Way.  
Continue northeastward along Mare Island Way to Tennessee St.  
Continue eastward along Tennessee St. to Lassen St.  
Continue northward along Lassen St. to Henry St.  
Continue eastward along Henry St. to Hale St.  
Continue northward along Hale St. to Woodvale Ct.  
Continue eastward along Woodvale Ct. to Woodson Way.  
Continue northward then eastward along Woodson Way to Oakwood Ave.  
Continue northward along Oakwood Ave. to Redwood Parkway.  
Continue northeastward along Redwood Parkway to Columbus Parkway.  
Continue southeastward then southward along Columbus Parkway to Lake Herman Rd, the point of beginning.